

## Effective Year 2022 *Proposed* Taxing District Boundary Change

**District:** West Pend Oreille Fire

**County:** Bonner

**Type:** Annexation

**ISTC Document Number:** 48

**ISTC Document Name:** ord\_WPOFD\_62

**Document Date:** 5/23/2021

### Tax Code Area Change(s):

**From:** 0250000

**To:** 0950000









**Type:** Enlarge

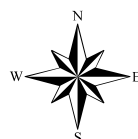
**From:** 0940000

**To:** 0950000

**Type:** Enlarge

### Legend

-  Taxing District Boundary
-  Boundary Change
-  Tax Code Areas
-  Parcels
-  PLSS
-  Interstate
-  Highway
-  Street



Idaho State Tax Commission GIS  
Date: 6/23/2021  
Coordinate System: NAD 1983 StatePlane Idaho West FIPS 1103 Feet  
Projection: Transverse Mercator  
Datum: North American 1983  
Units: Foot US

This map is only a representation of Tax Code Area boundaries and should not be used for legal or surveying applications.

