Ordinance: ord._order2 Exhibit A
11/14/2016

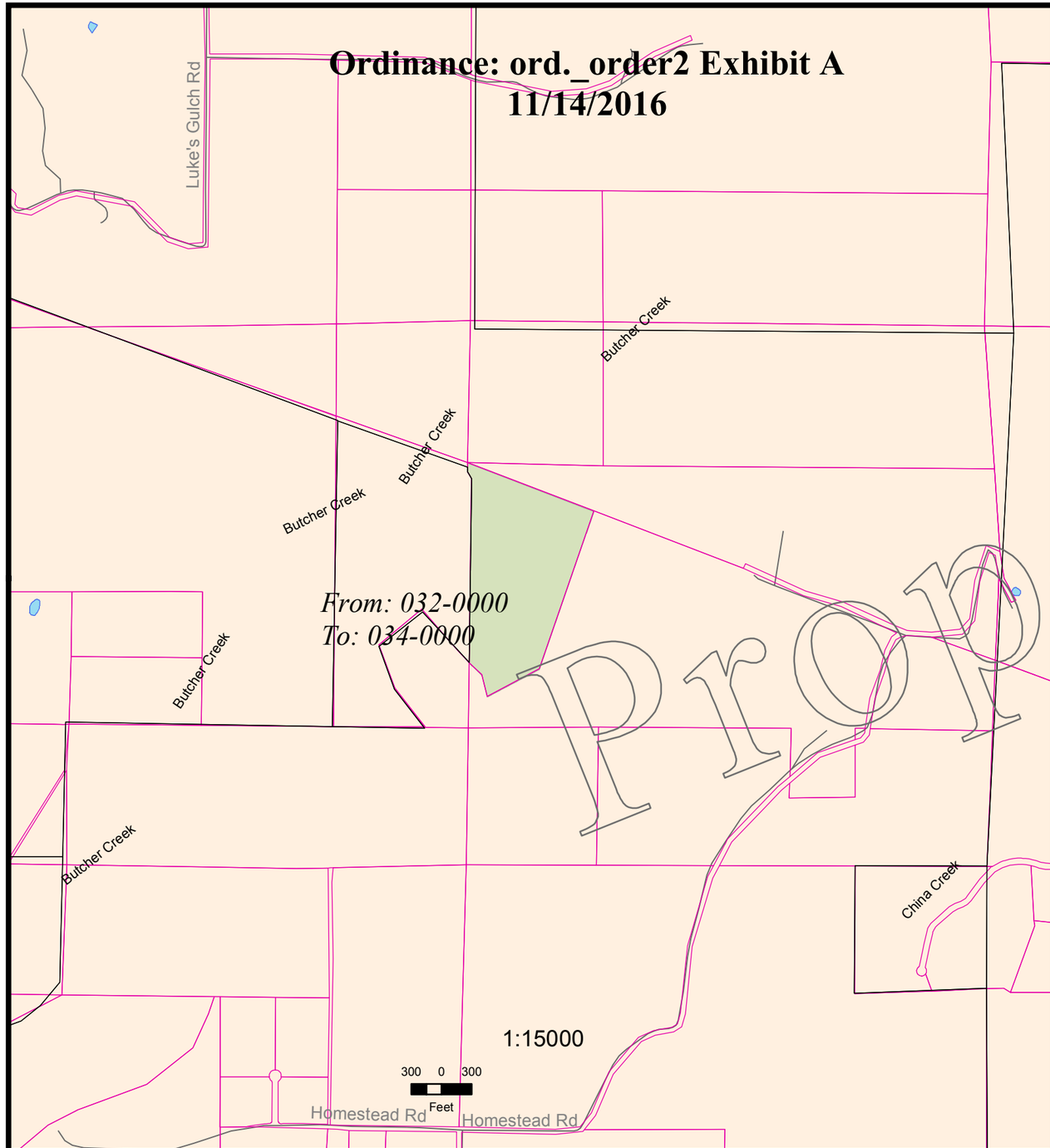

Area of Interest

Anx 232
01/04/2017

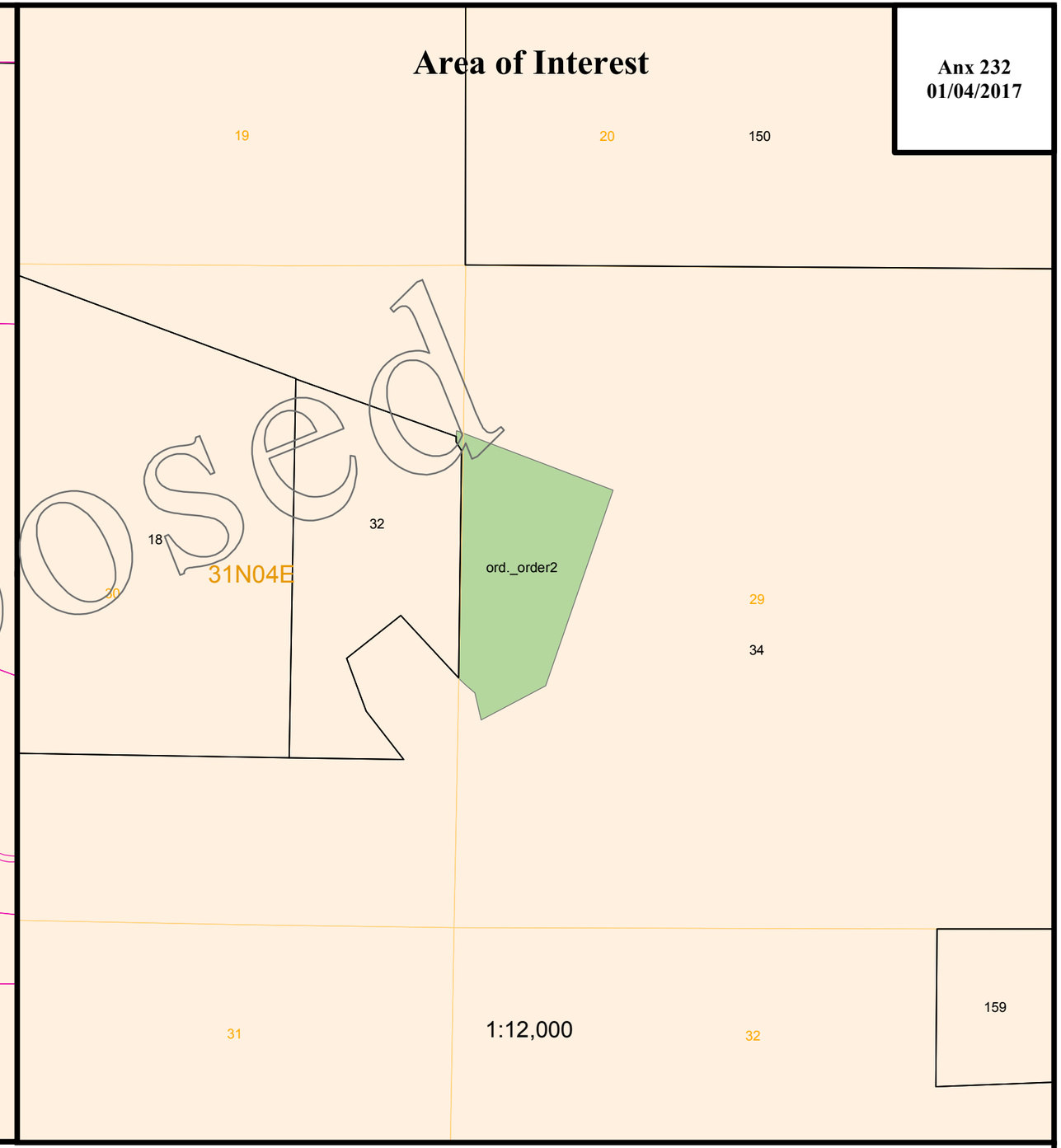

Idaho County
Grangeville Rural
Fire District

Legend

- Parcel Line
- District Change
- City
- Tax Code Area

N W E S

Idaho Stateplane
Zone: 3751
Datum: NAD 83
Units: Survey feet
Spheroid: GRS 1980

GIS Staff
Technical Support Bureau
(208) 334-7750

This map is only a representation of the tax code area boundaries and should not be used for legal or surveying applications

GIS
IDAHO State Tax Commission

Ordinance: ord._order2 Exhibit B
11/14/2016



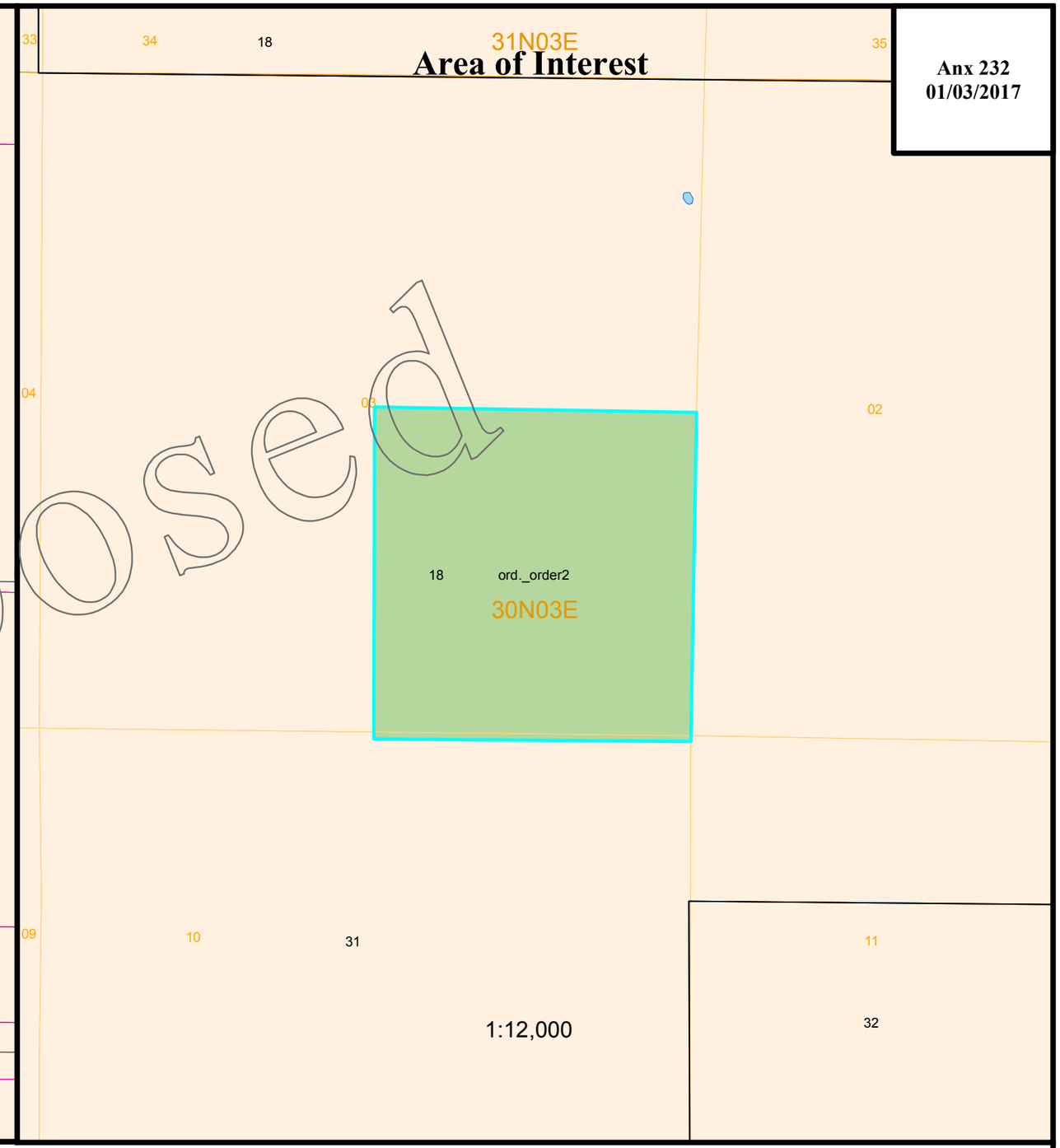

Anx 232
01/03/2017

Idaho County
Grangeville Rural
Fire District

Legend

Parcel Line		City	
District Change		Tax Code Area	

N W E S

Idaho Stateplane
Zone: 3751
Datum: NAD 83
Units: Survey feet
Spheroid: GRS 1980

GIS Staff
Technical Support Bureau
(208) 334-7750

This map is only a representation of the tax code area boundaries and should not be used for legal or surveying applications

GIS
IDAHO
State Tax Commission