Ordinance:Resolution Exhibit A
12/8/1980

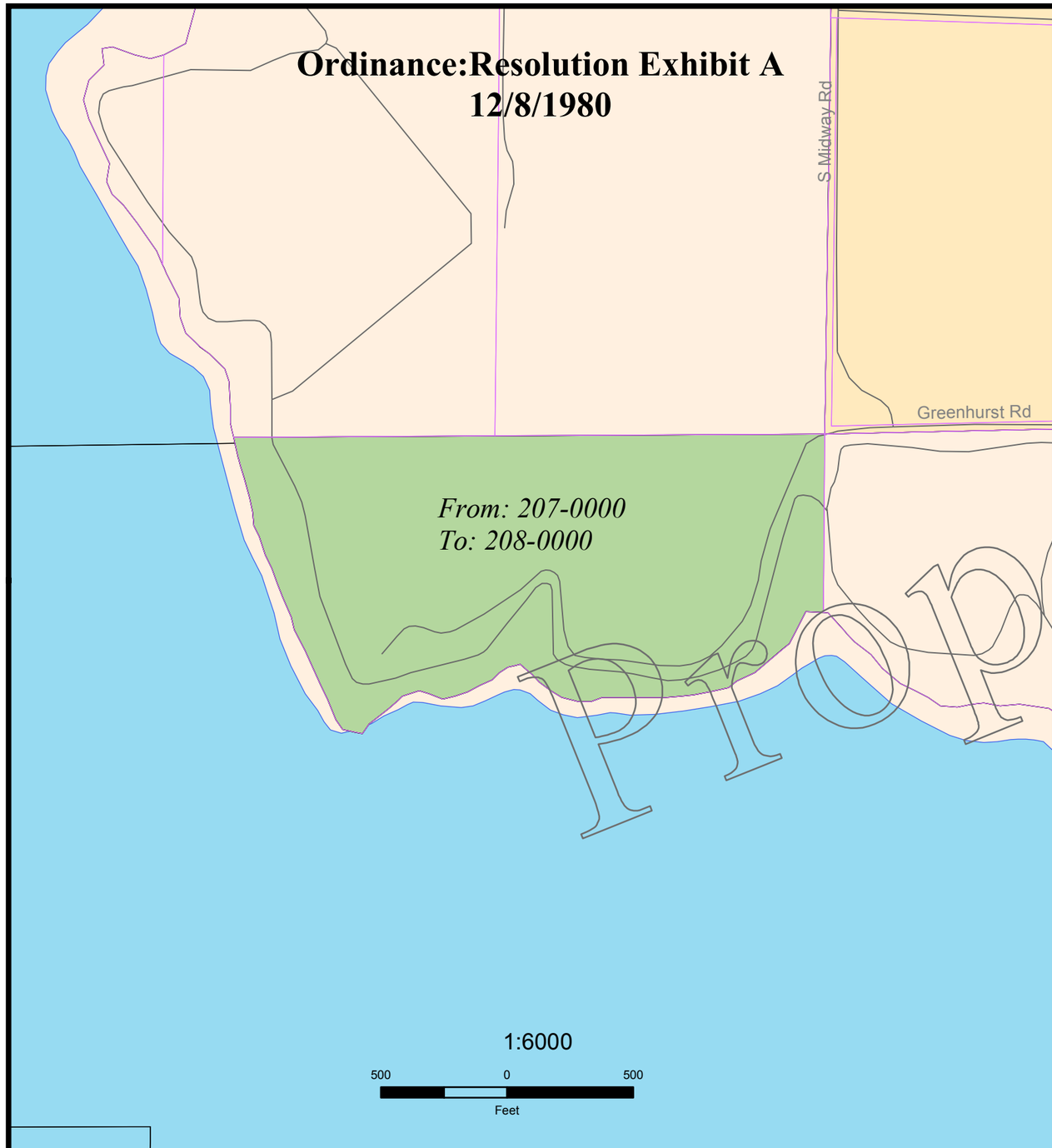

Area of Interest

Anx177a
9/27/2016

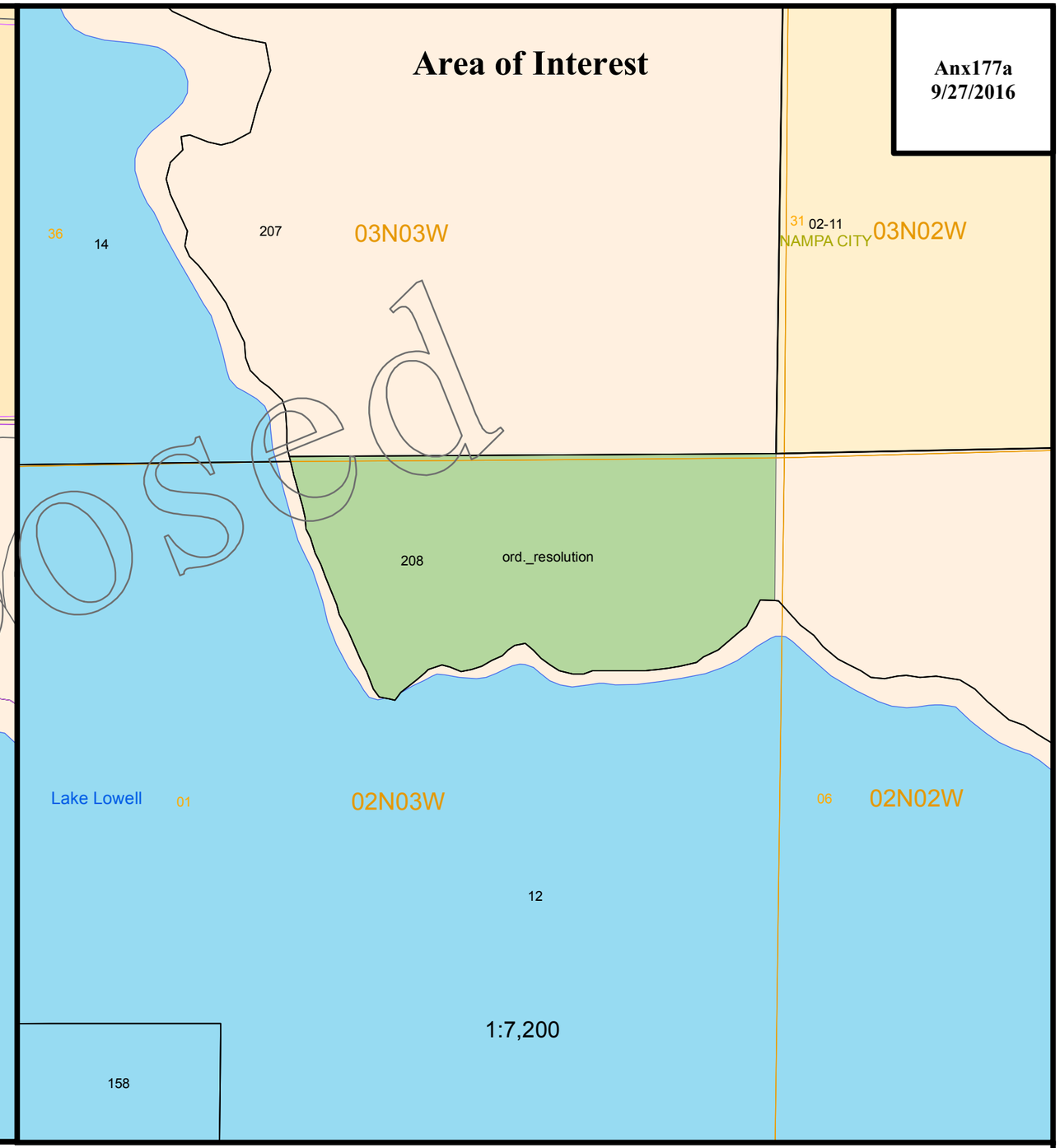

Canyon County
Canyon Highway
#4

Legend

- Parcel Line
- District Change
- City
- Tax Code Area

N W E S

Idaho Stateplane
Zone: 3751
Datum: NAD 83
Units: Survey feet
Spheroid: GRS 1980

GIS Staff
Technical Support Bureau
(208) 334-7750

This map is only a representation of the tax code area boundaries and should not be used for legal or surveying applications

GIS
IDAHO State Tax Commission

Ordinance:Resolution Exhibit B
12/8/1980

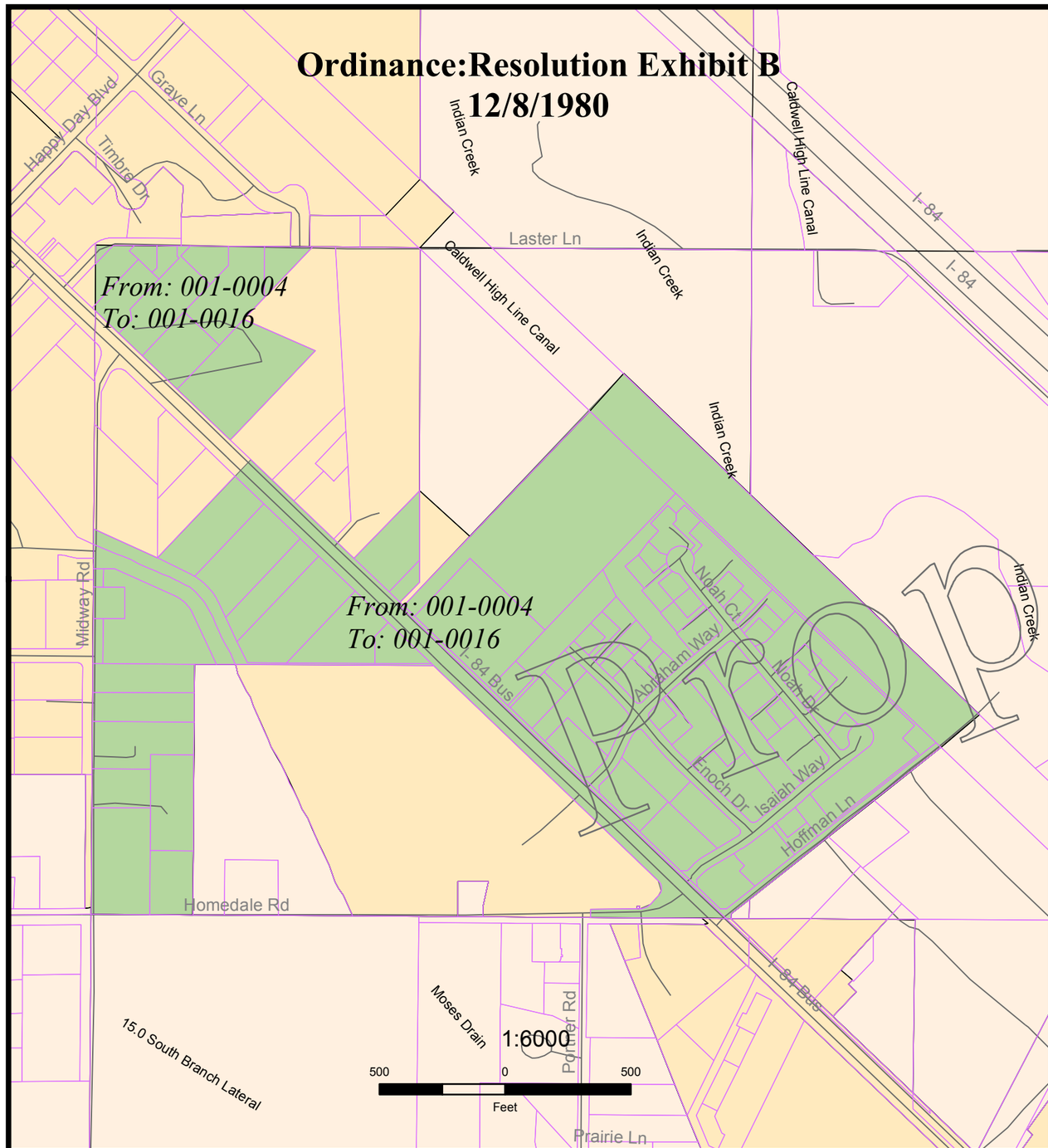

Area of Interest

Anx177b
9/27/2016

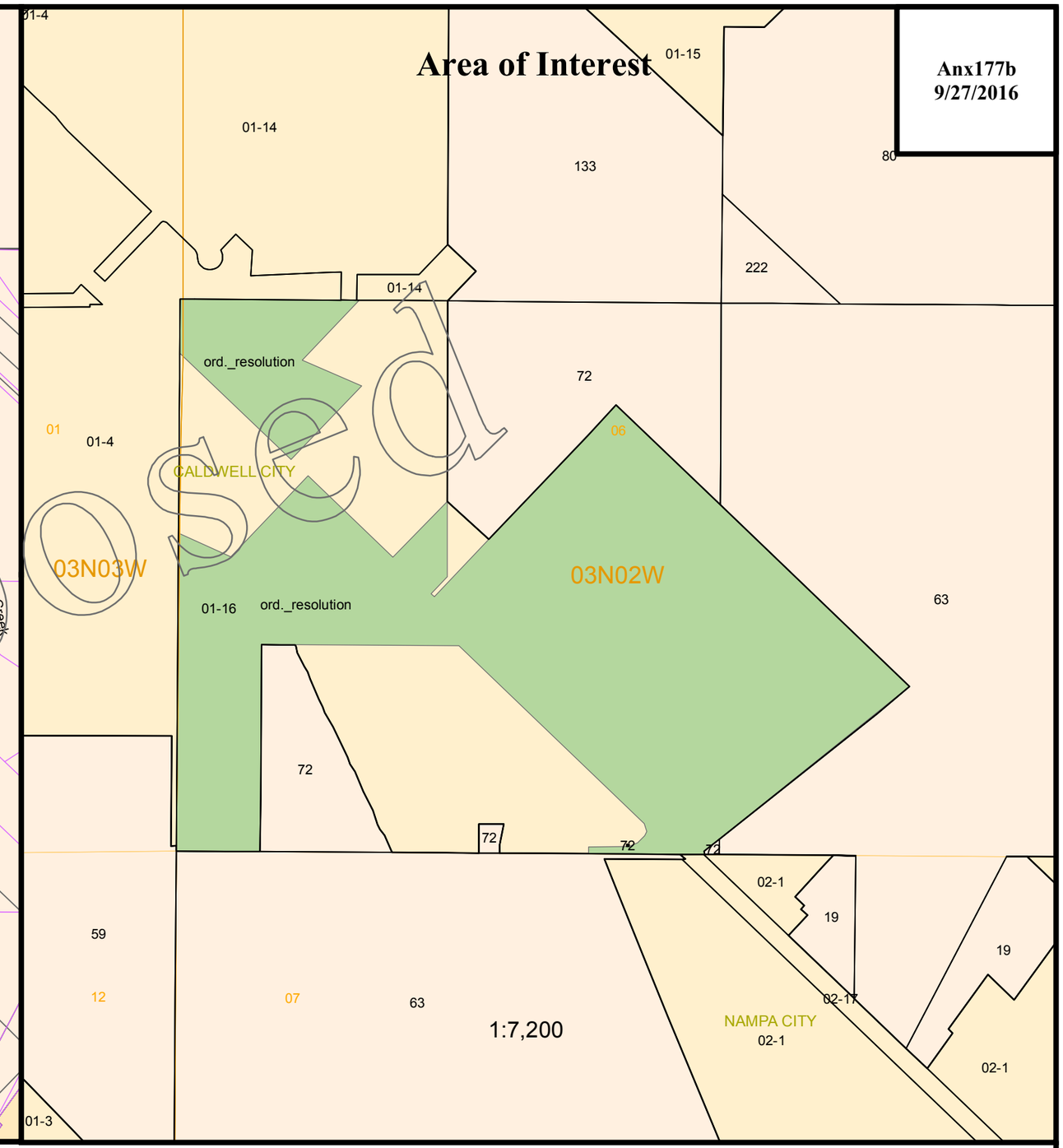

Canyon County
Canyon Highway
#4

Legend

- Parcel Line
- District Change
- City
- Tax Code Area

N W E S

Idaho Stateplane
Zone: 3751
Datum: NAD 83
Units: Survey feet
Spheroid: GRS 1980

GIS Staff
Technical Support Bureau
(208) 334-7750

This map is only a representation of the tax code area boundaries and should not be used for legal or surveying applications

GIS
IDAHO State Tax Commission