Ordinance Boyce Et Al
9/25/2012

Area of Interest

Anx 97a
9/28/12

Kootenai County
East Side Fire

Legend

(pink line)	Parcel Line	(yellow box)	City
(green box)	District Change	(tan box)	Tax Code Area

N W E S

Idaho Stateplane
Zone: 3751
Datum: NAD 83
Units: Survey feet
Spheroid: GRS 1980

GIS Staff
Technical Support Bureau
(208) 334-7750

This map is only a representation of the tax code area boundaries and should not be used for legal or surveying applications

GIS
IDAHO State Tax Commission

Ordinance Boyce Et Al
9/25/2012

Anx 97b
9/28/12

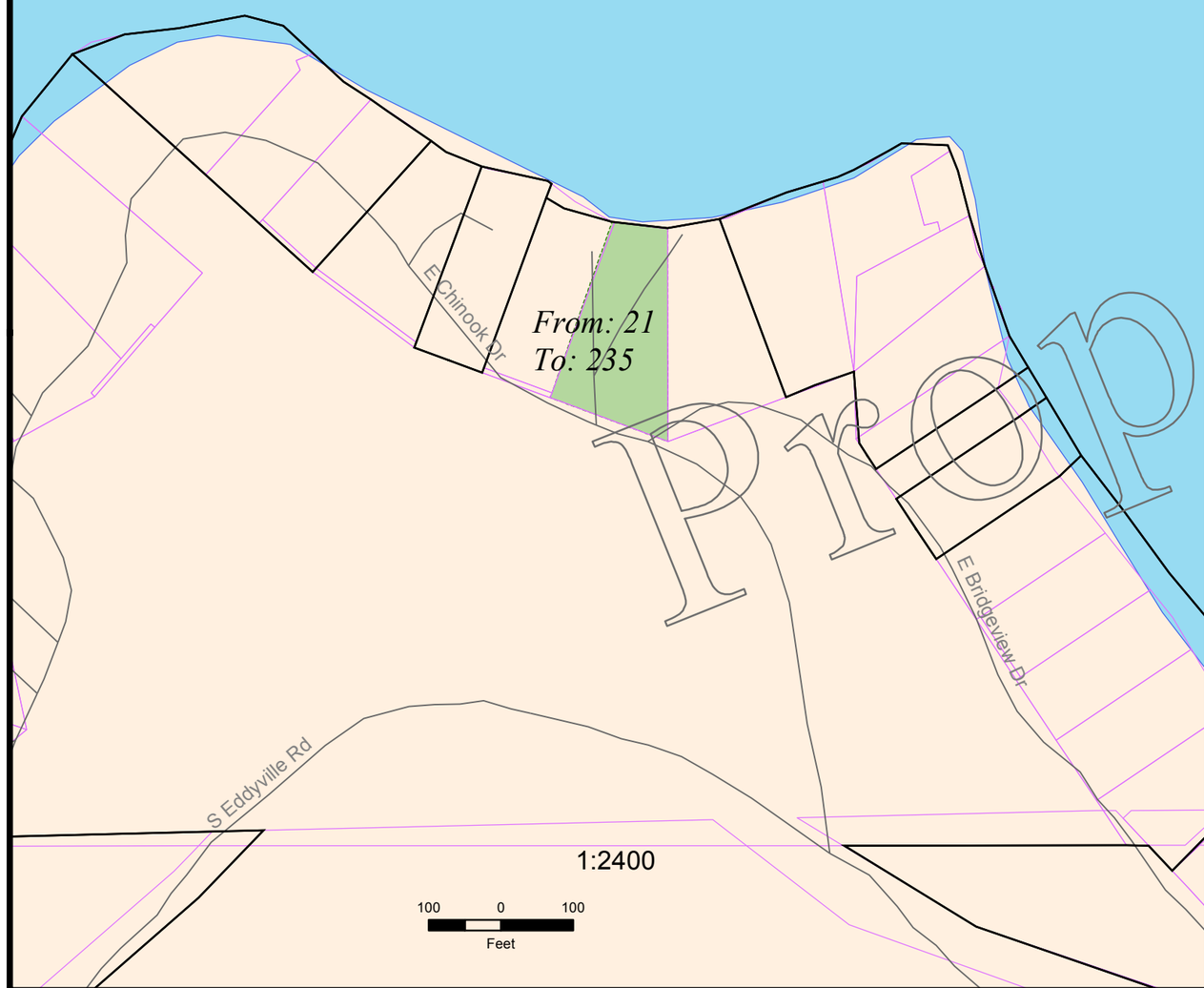

Area of Interest

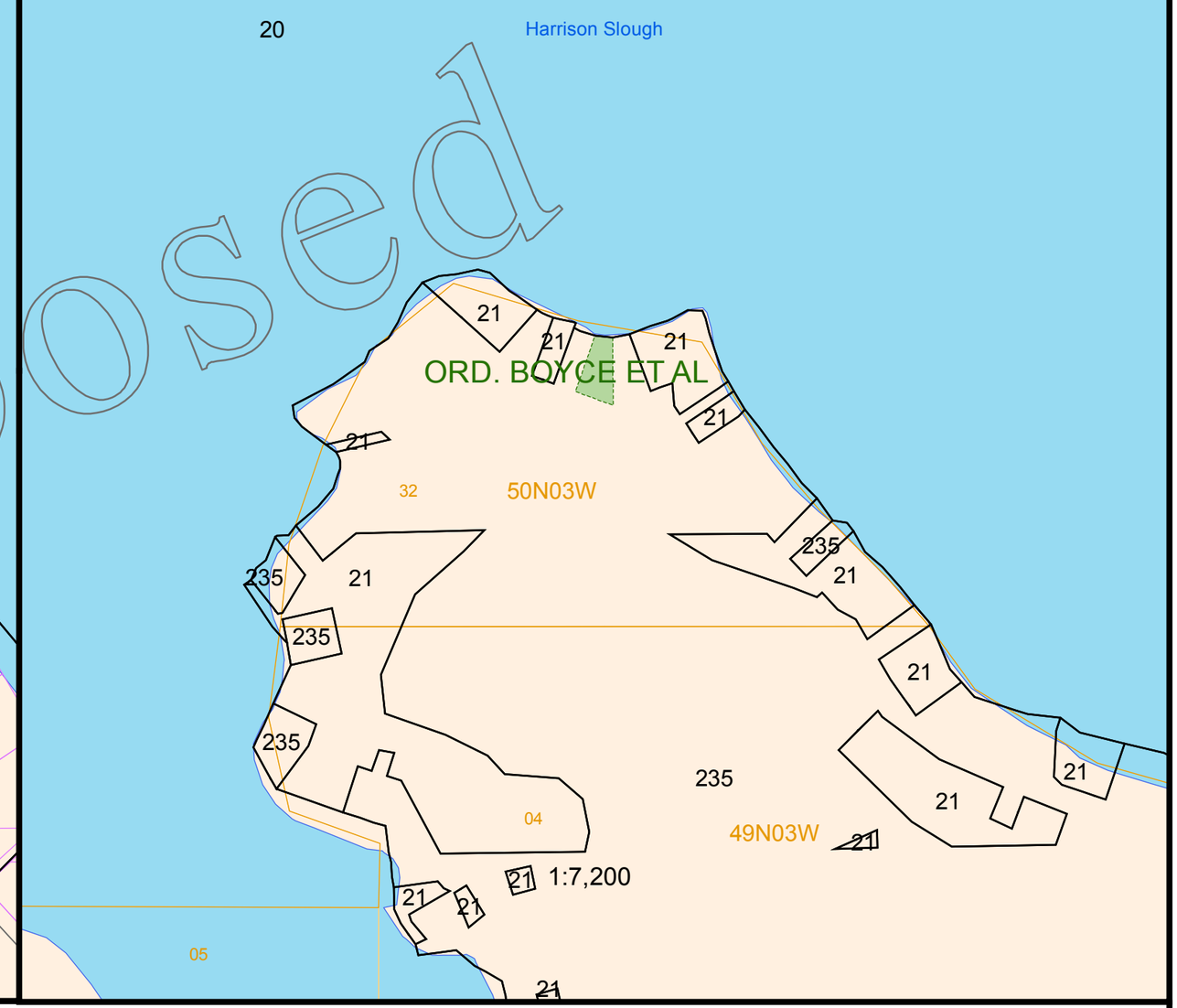

Proposed

Kootenai County
East Side Fire

Legend

- Parcel Line
- District Change
- City
- Tax Code Area

N W E S

Idaho Stateplane
Zone: 3751
Datum: NAD 83
Units: Survey feet
Spheroid: GRS 1980

GIS Staff
Technical Support Bureau
(208) 334-7750

This map is only a representation of the tax code area boundaries and should not be used for legal or surveying applications

GIS
IDAHO State Tax Commission

Ordinance Boyce Et Al
9/25/2012

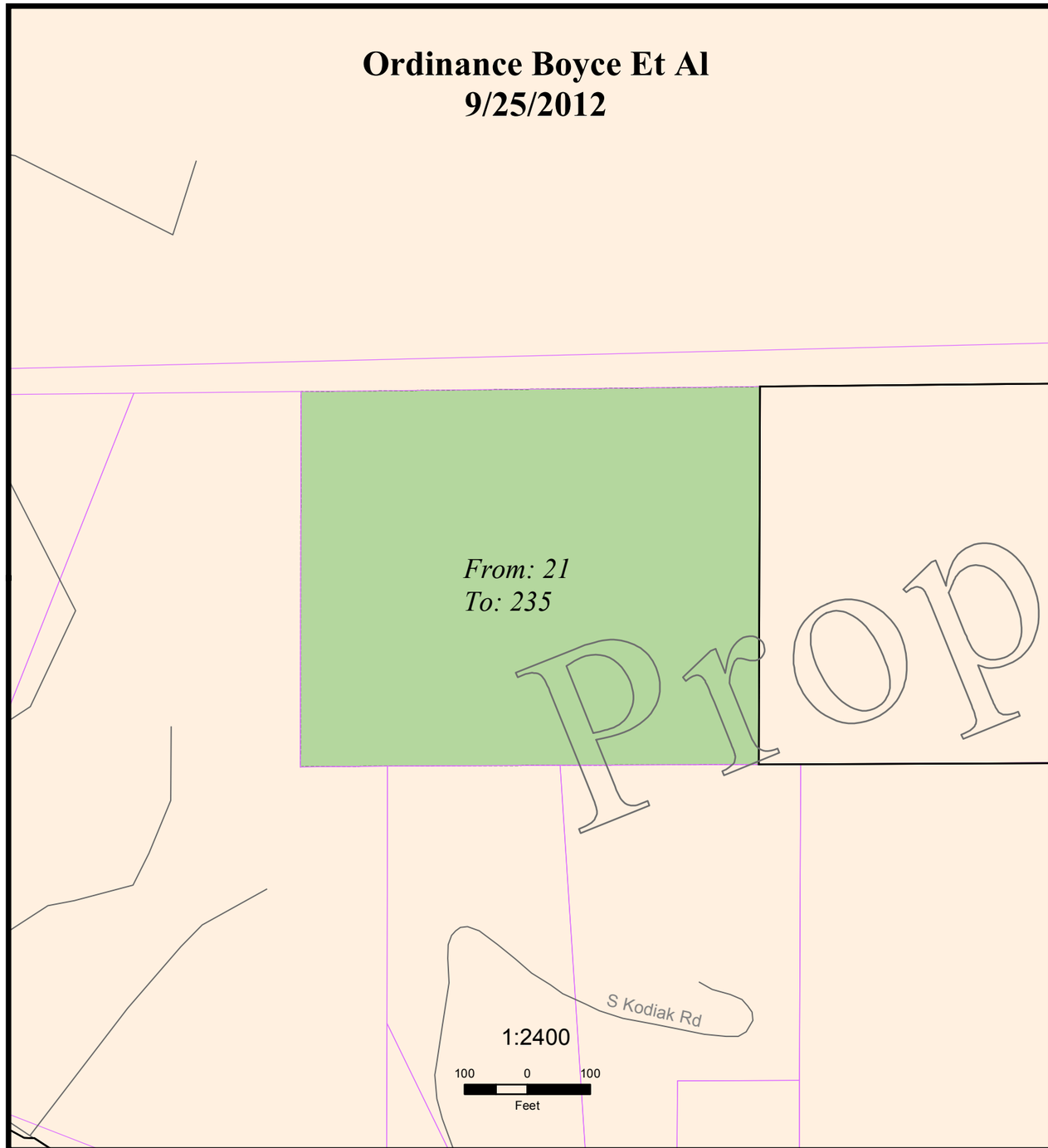

Area of Interest

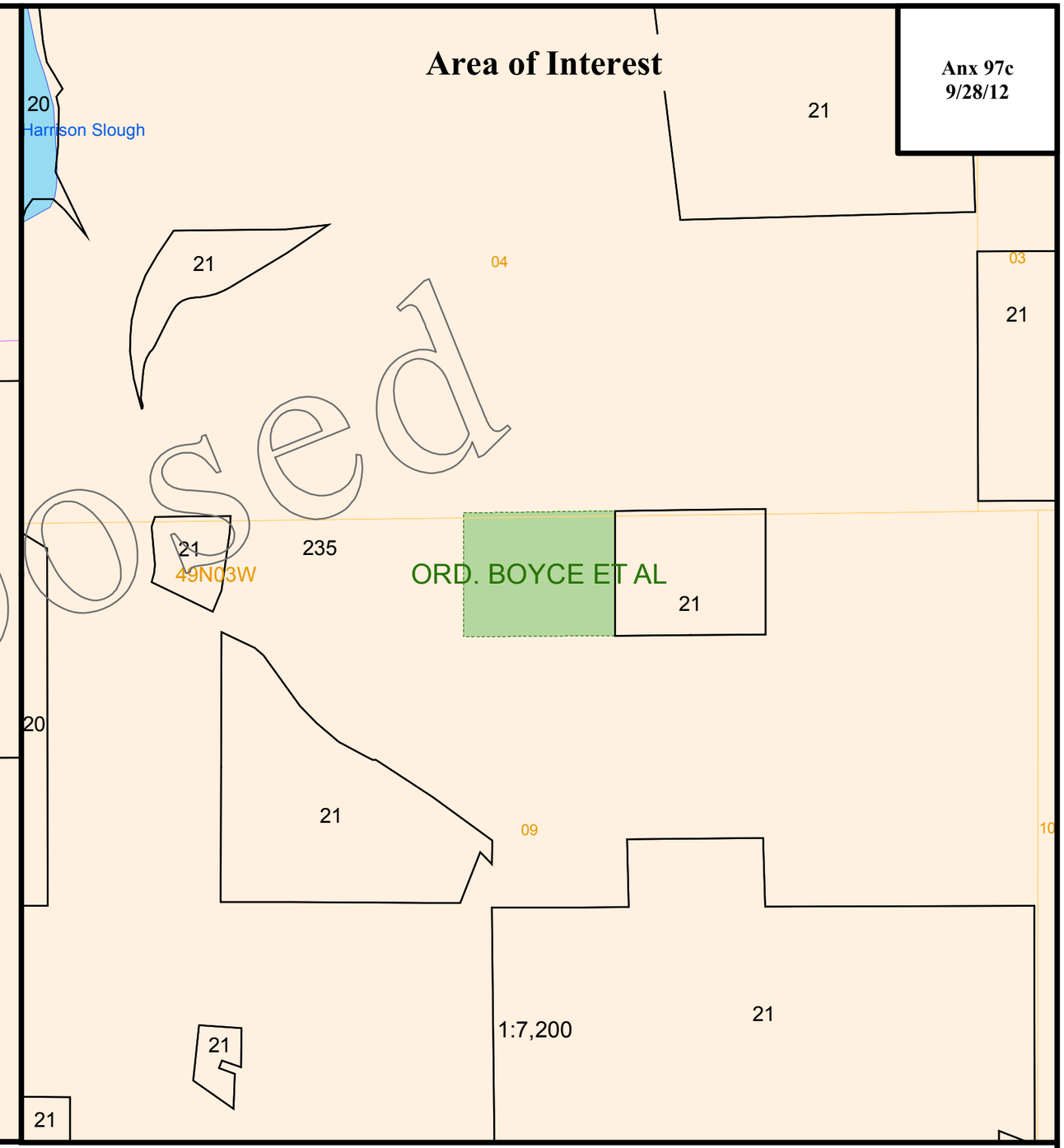

Kootenai County
East Side Fire

Legend

- Parcel Line
- District Change
- City
- Tax Code Area

N W E S

Idaho Stateplane
Zone: 3751
Datum: NAD 83
Units: Survey feet
Spheroid: GRS 1980

GIS Staff
Technical Support Bureau
(208) 334-7750

This map is only a representation of the tax code area boundaries and should not be used for legal or surveying applications

GIS
IDAHO State Tax Commission

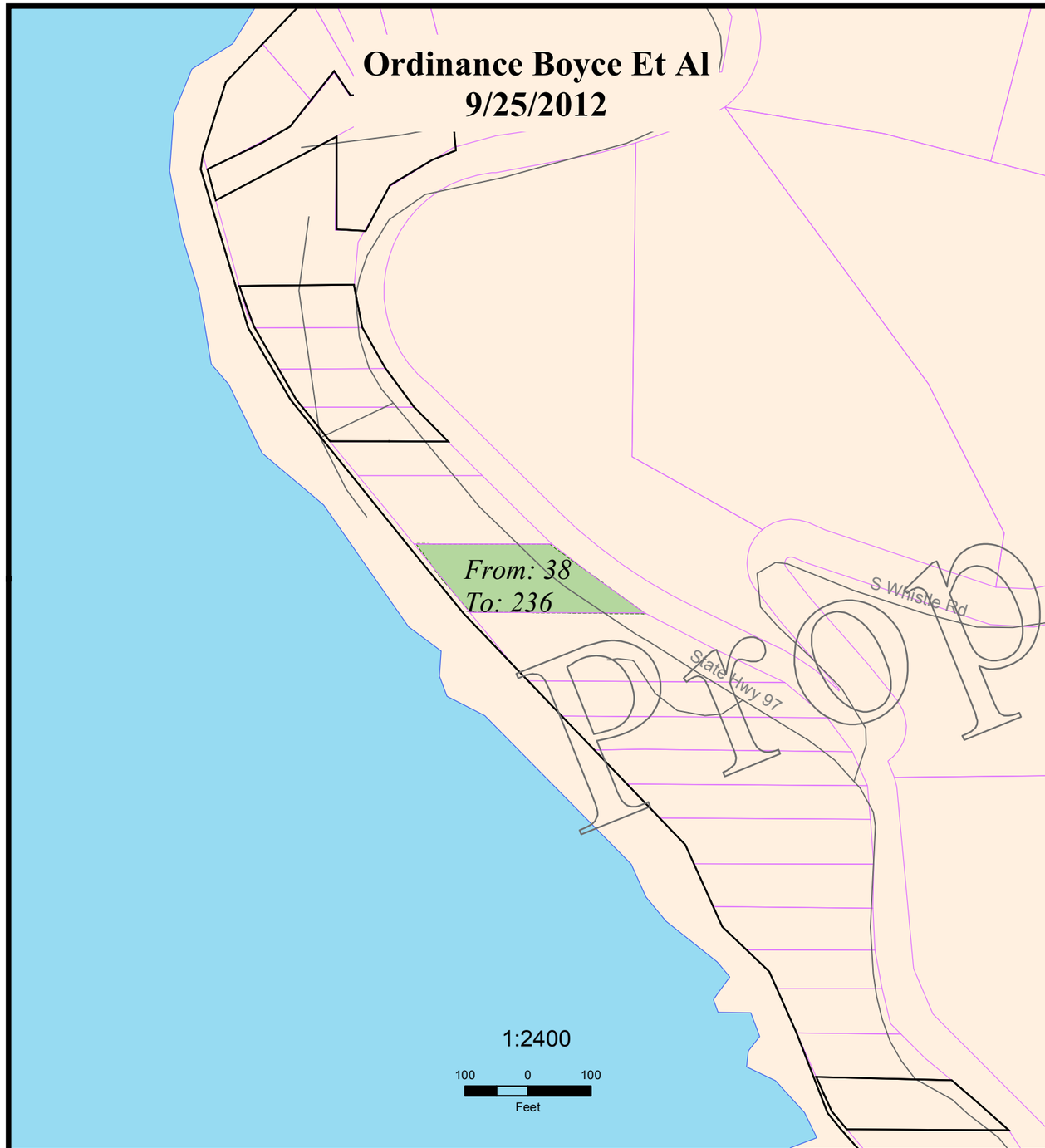

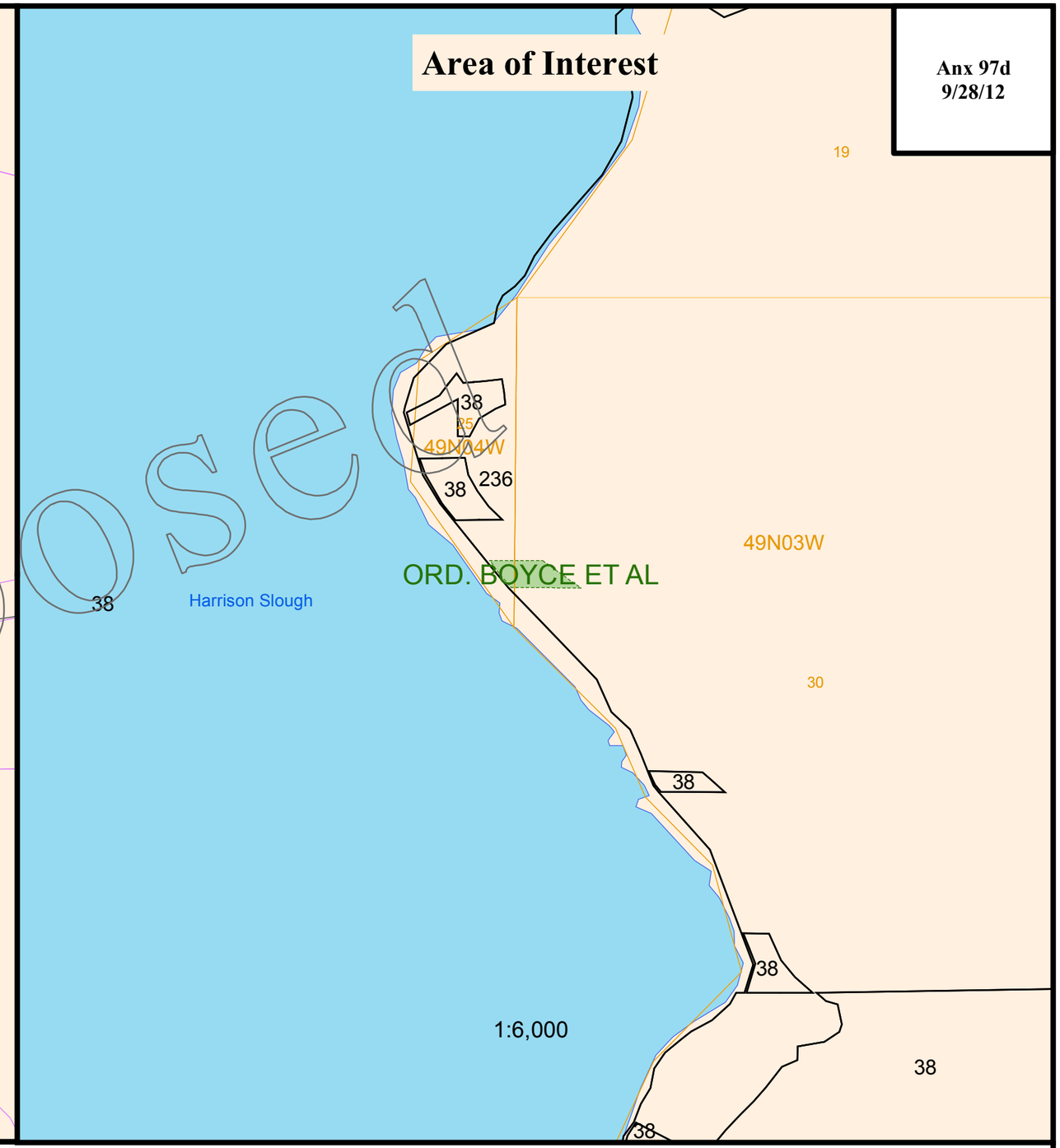

Kootenai County
East Side Fire

Legend

- Parcel Line
- District Change
- City
- Tax Code Area

N W E S

Idaho Stateplane
Zone: 3751
Datum: NAD 83
Units: Survey feet
Spheroid: GRS 1980

GIS Staff
Technical Support Bureau
(208) 334-7750

This map is only a representation of the tax code area boundaries and should not be used for legal or surveying applications

GIS
IDAHO State Tax Commission