Ordinance Turner
11/13/2012

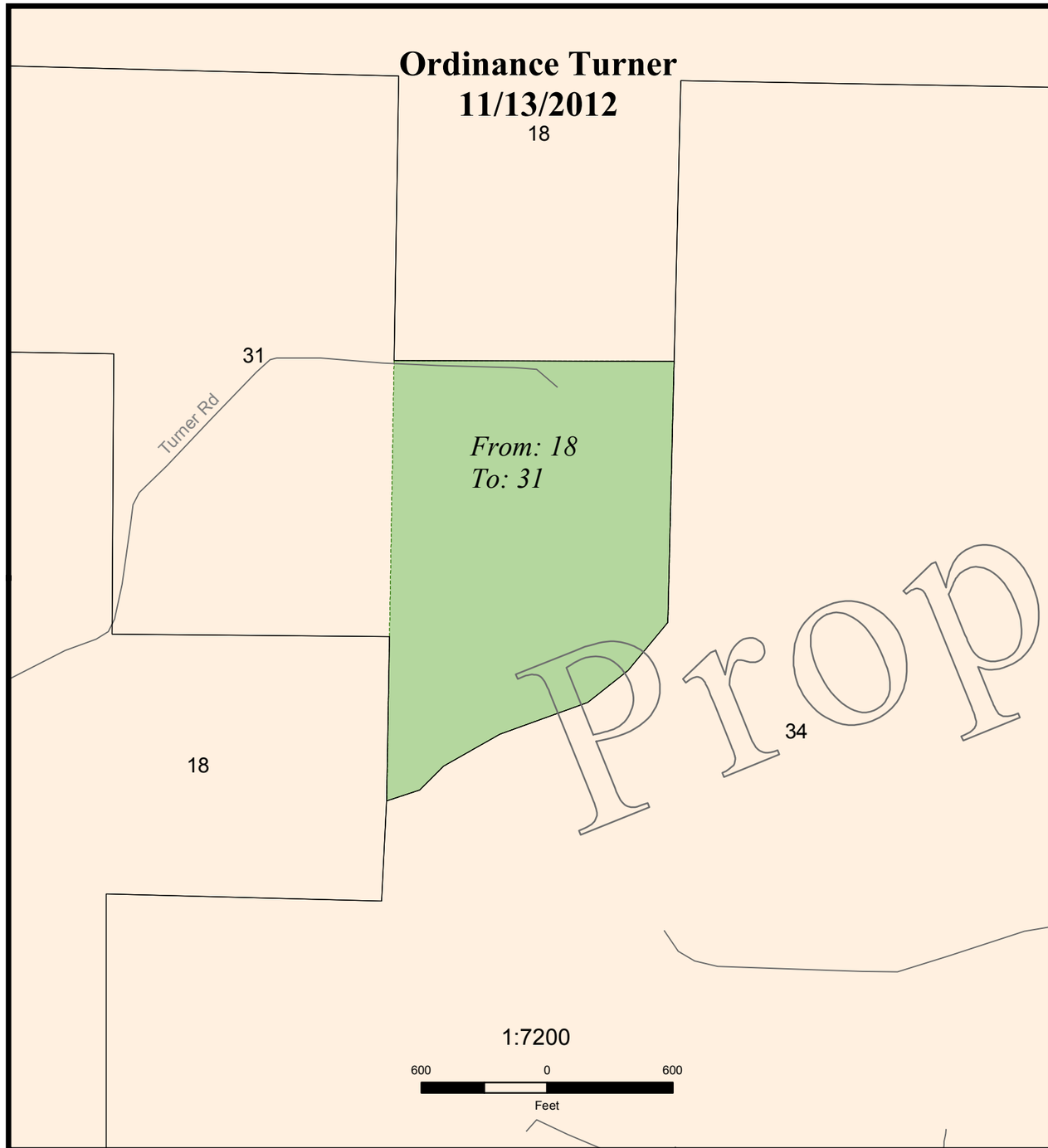

Area of Interest

Anx 115
11/16/2012

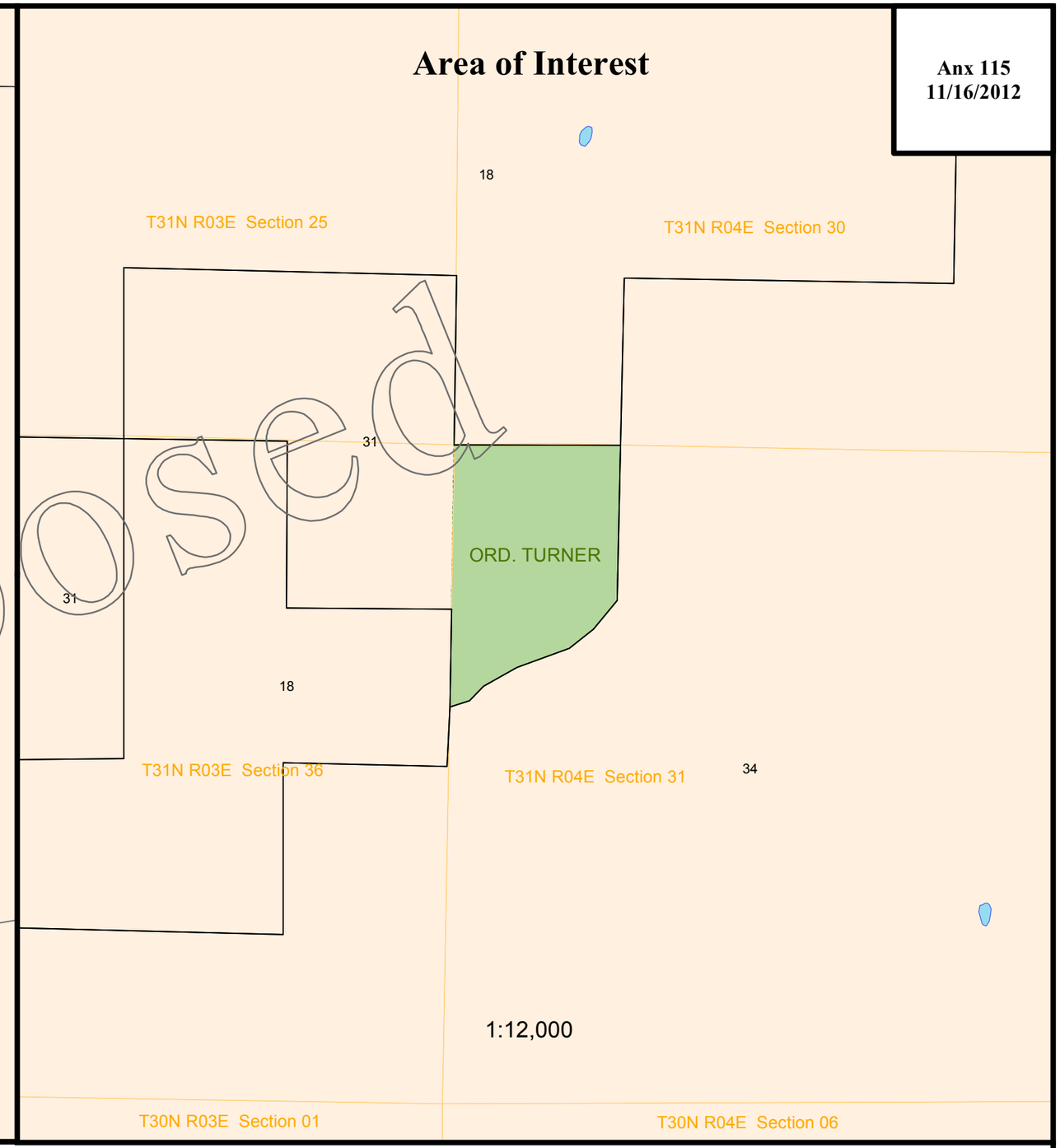

Idaho County
Grangeville
Fire District

Legend

- Parcel Line
- District Change
- City
- Tax Code Area

N W E S

Idaho Stateplane
Zone: 3751
Datum: NAD 83
Units: Survey feet
Spheroid: GRS 1980

GIS Staff
Technical Support Bureau
(208) 334-7750

This map is only a representation of the tax code area boundaries and should not be used for legal or surveying applications

GIS
IDAHO State Tax Commission

Ordinance Turner
11/13/2012

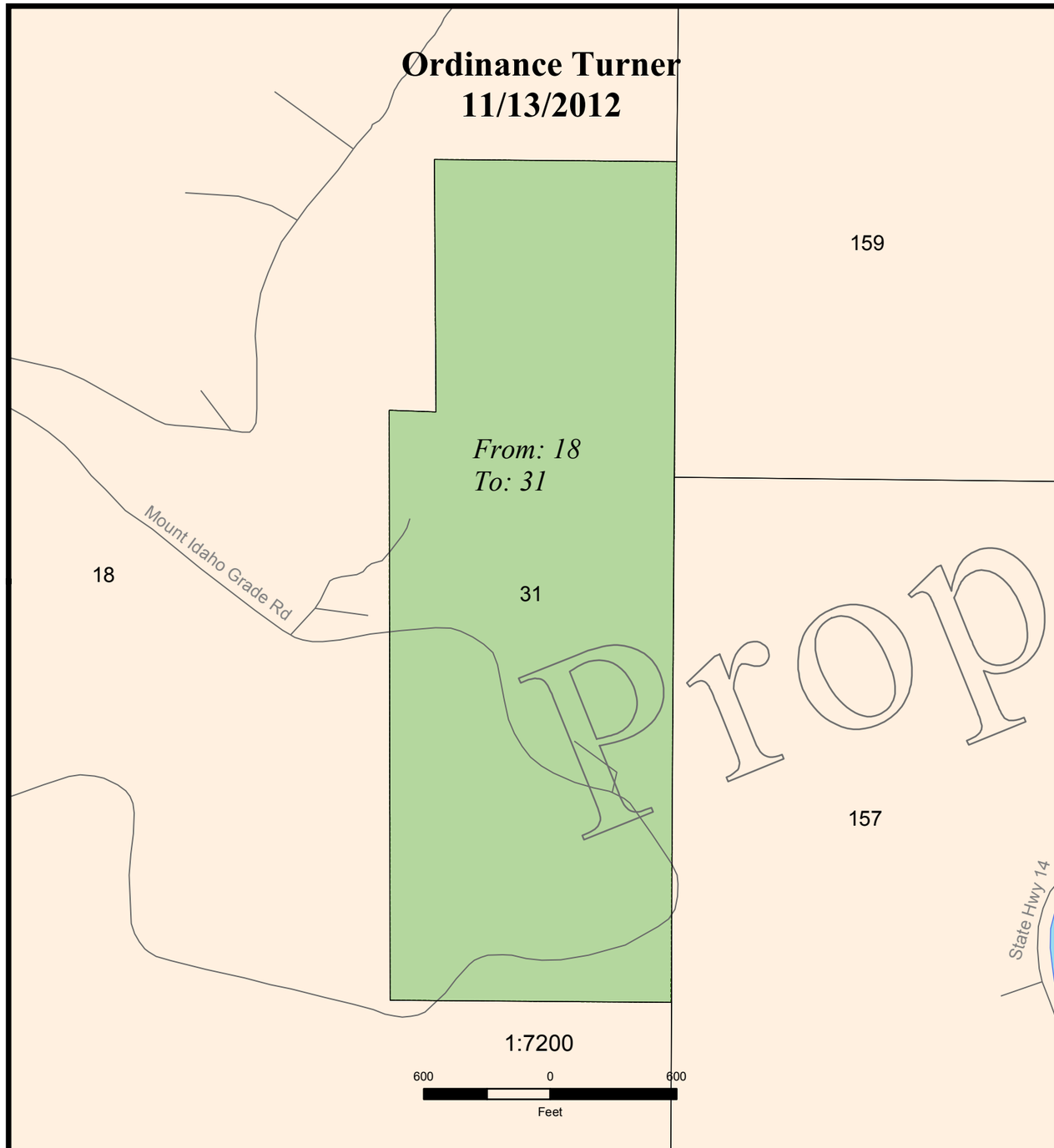

Area of Interest

Anx 115a
11/16//2012

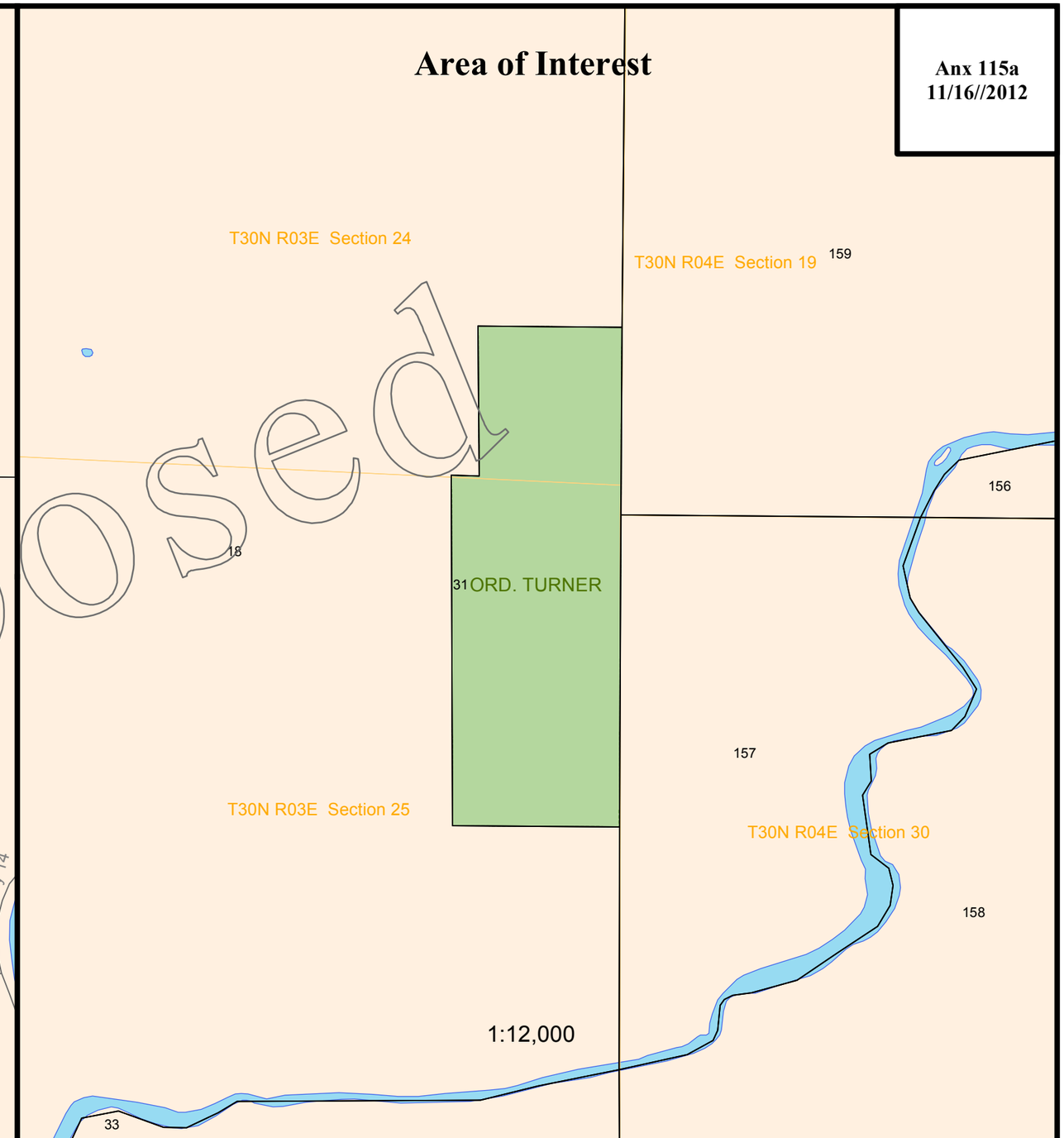

Idaho County
Grangeville
Fire District

Legend

- Parcel Line
- District Change
- City
- Tax Code Area

N
W E
S

Idaho Stateplane
Zone: 3751
Datum: NAD 83
Units: Survey feet
Spheroid: GRS 1980

GIS Staff
Technical Support Bureau
(208) 334-7750

This map is only a representation of the tax code area boundaries and should not be used for legal or surveying applications

GIS
IDAHO
State Tax Commission

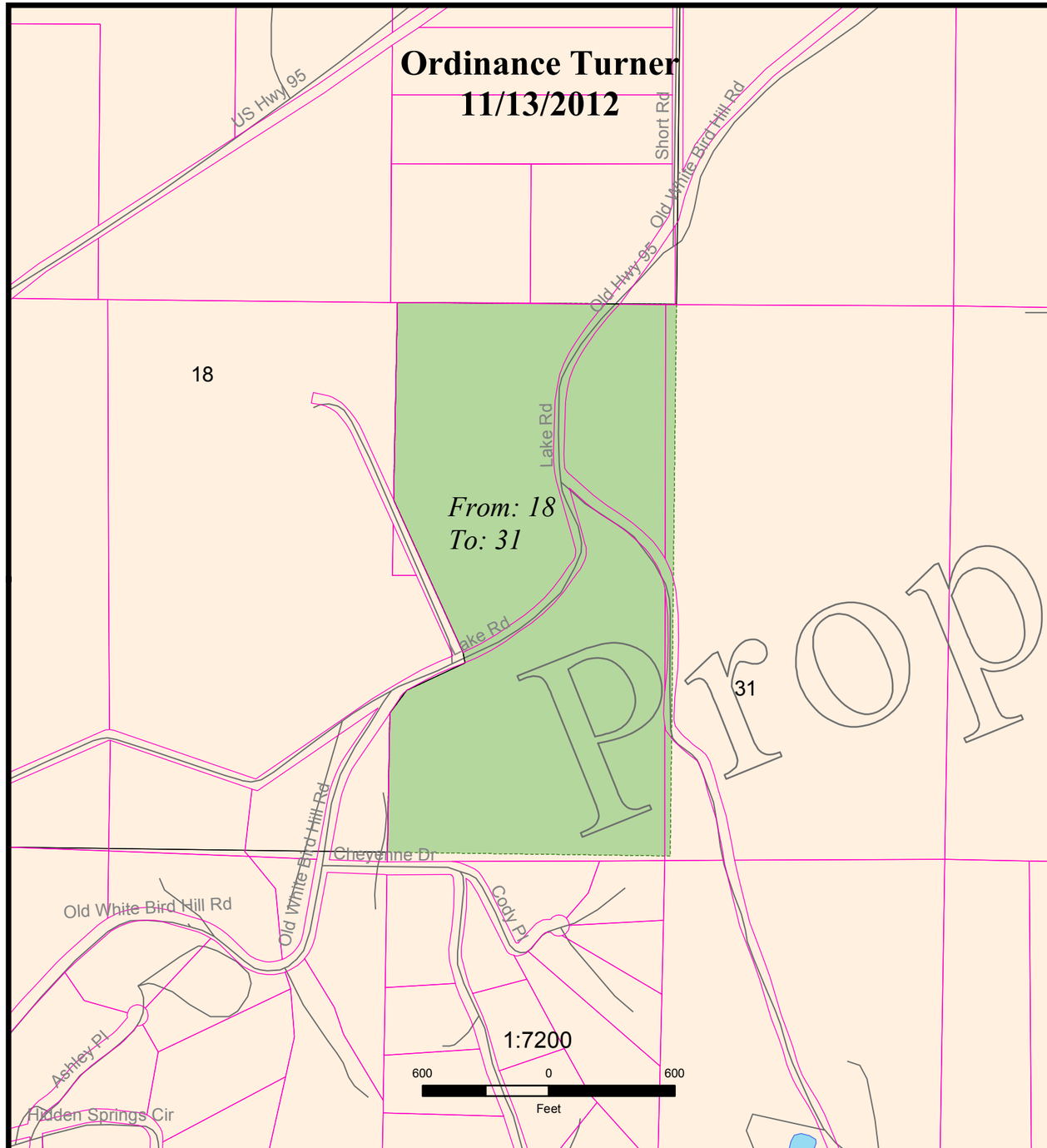

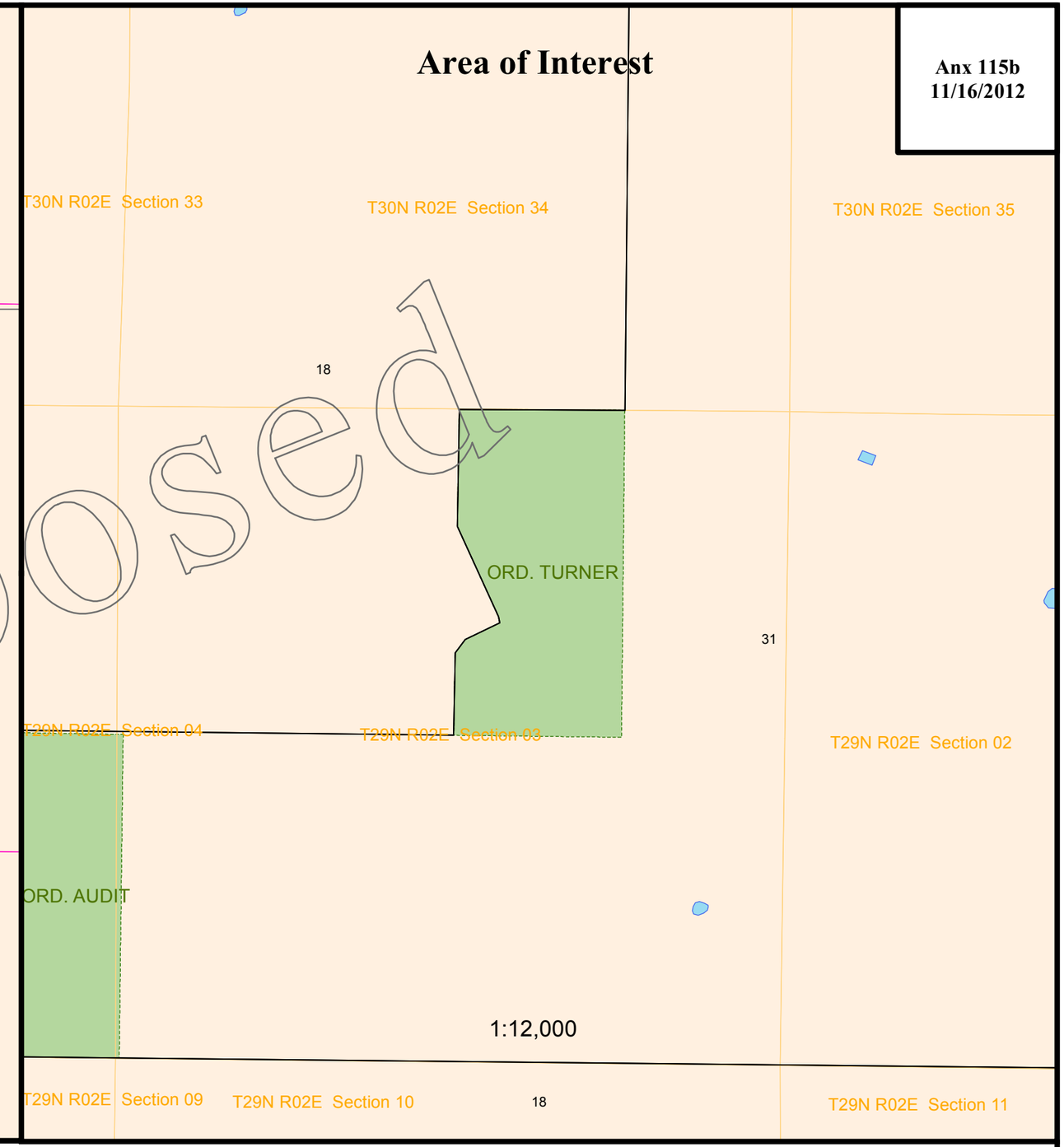

Idaho County
Grangeville
Fire District

Legend

- Parcel Line
- District Change
- City
- Tax Code Area

N W E S

Idaho Stateplane
Zone: 3751
Datum: NAD 83
Units: Survey feet
Spheroid: GRS 1980

GIS Staff
Technical Support Bureau
(208) 334-7750

This map is only a representation of the tax code area boundaries and should not be used for legal or surveying applications

GIS
IDAHO
State Tax Commission